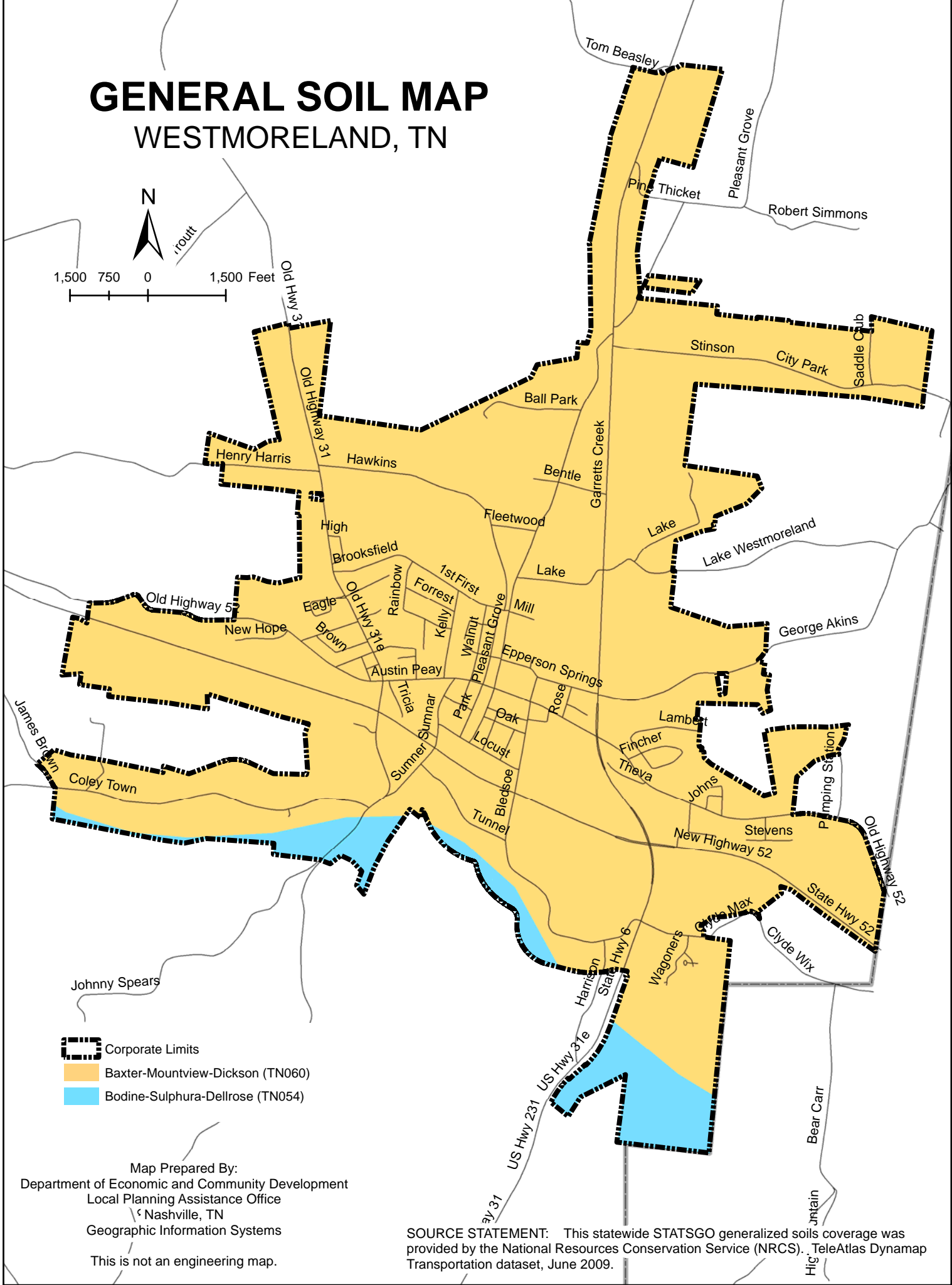
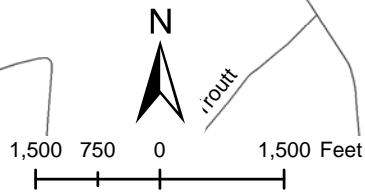





GENERAL SOIL MAP

WESTMORELAND, TN



-  Corporate Limits
-  Baxter-Mountview-Dickson (TN060)
-  Bodine-Sulphura-Dellrose (TN054)

Map Prepared By:
 Department of Economic and Community Development
 Local Planning Assistance Office
 Nashville, TN
 Geographic Information Systems
 This is not an engineering map.

SOURCE STATEMENT: This statewide STATSGO generalized soils coverage was provided by the National Resources Conservation Service (NRCS). TeleAtlas Dynamap Transportation dataset, June 2009.