




**CORPORATE LIMITS AND  
URBAN GROWTH BOUNDARY**  
WESTMORELAND, TENNESSEE

-  Parcels
-  Corporate Limits
-  Urban Growth Boundary



1,000 500 0 1,000 Feet

Map Prepared By:  
Department of Economic and Community Development  
Local Planning Assistance Office  
Nashville, TN  
Geographic Information Systems  
Map printed: June 22, 2011  
This map is not to be used for engineering purposes